

Atlantic Salmon Redd Surveys

Souris & Area Branch of the PEI Wildlife Federation

2012

Atlantic Salmon Redd Surveys: Watershed

Watershed	# of redds
Bear River	0
Cow River	1
Cross River	83
Fortune River	0
Hay River	3
Naufrage River	43
North Lake Creek	106
Priest Pond Creek	21
Souris River	0
Total	257

Atlantic Salmon Redd Surveys: Stream Reach

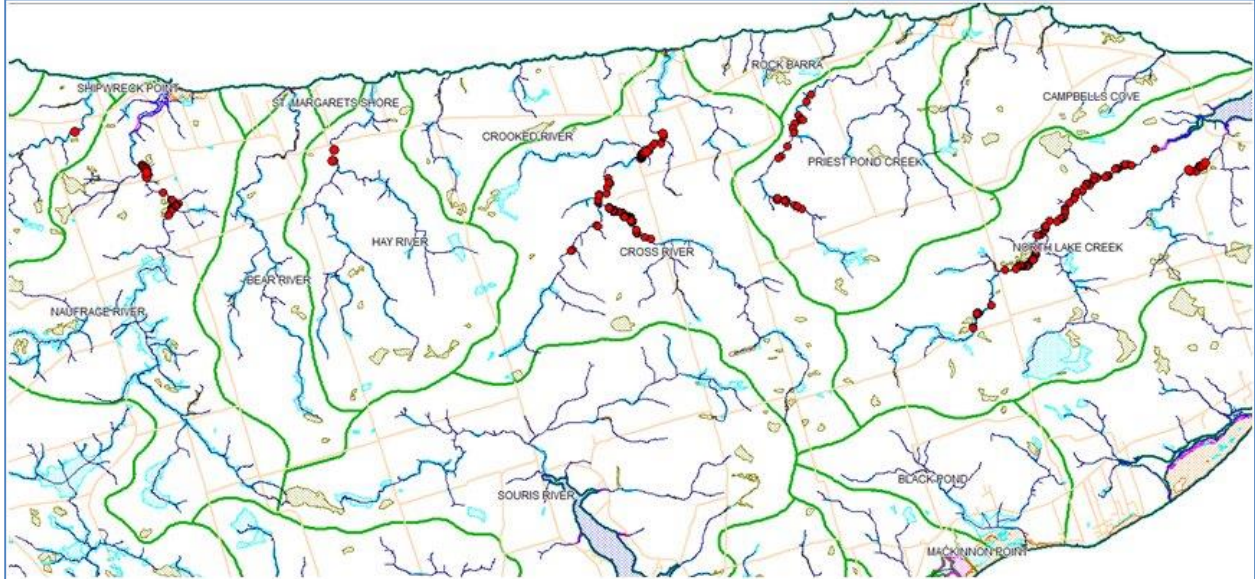
Watershed	Stream Reach	# of redds
North Lake Creek	Joe Fay's to Dixons Dam	36
	Patty Road to Joe Fay's	53
	Tracks to West Tarantum Road	8
	Mill Creek	9
Cross River	MacInnis' Dam to Claude Clements	52
	West Branch to New Zeland Road	5
	MacInnis' Dam to Northside Road	26
Priest Pond Creek	Bull Creek Road to Kevin Brothers'	11
	Kevin Brothers' to Dam in Glenn	10
Naufrage River	Larkin's Pond to Hermitage Road	19
	Hermitage Road to Tidal	24
Cow River	Northside Road to Selkirk Road	1
Hay River	Tidal to Above Forks	3

Atlantic Salmon Redd Surveys

Souris & Area Branch of the PEI Wildlife Federation

2012

2012 Atlantic Salmon Redd Maps

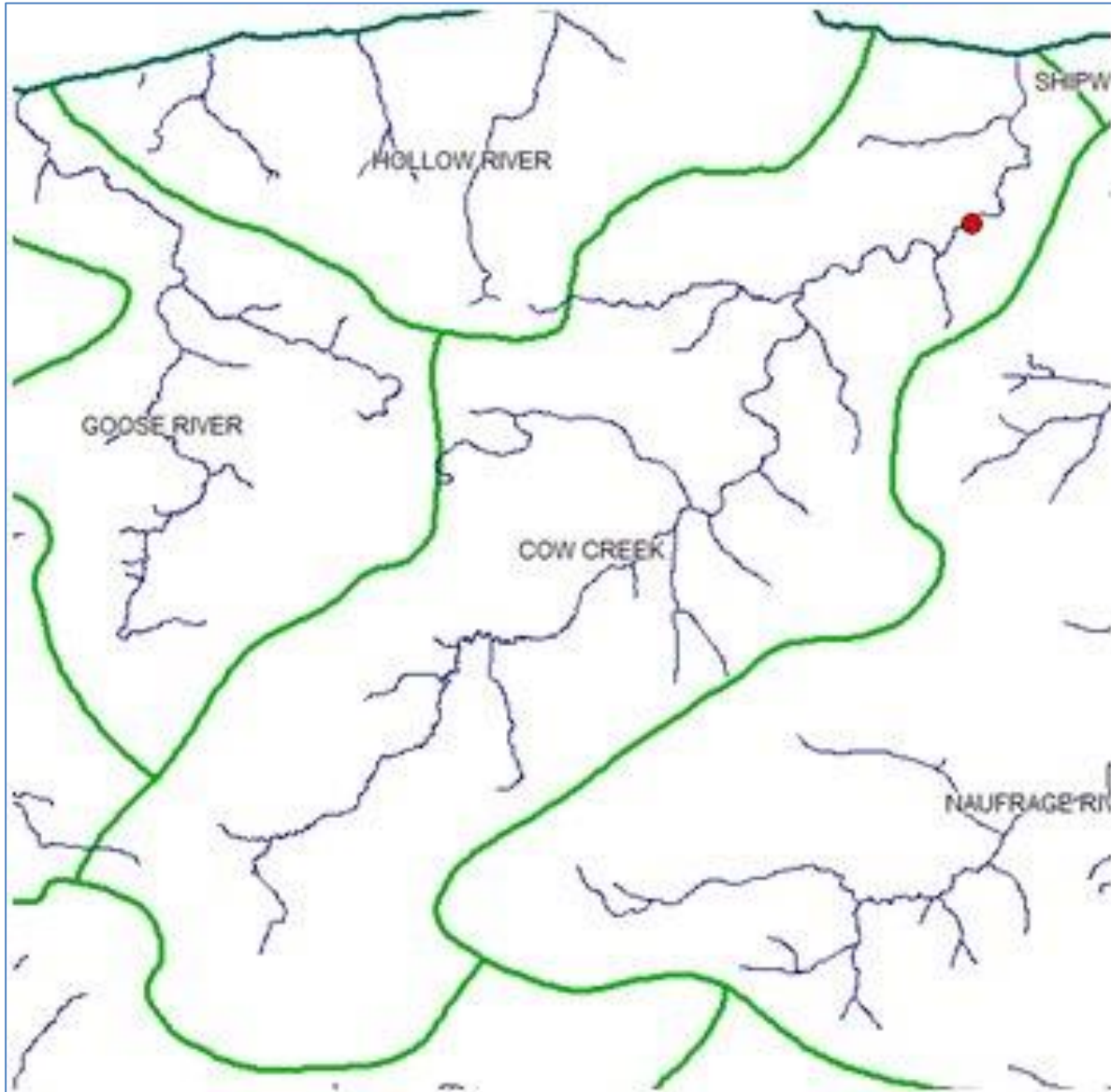


Atlantic Salmon Redd Surveys

Souris & Area Branch of the PEI Wildlife Federation

2012

Cow River

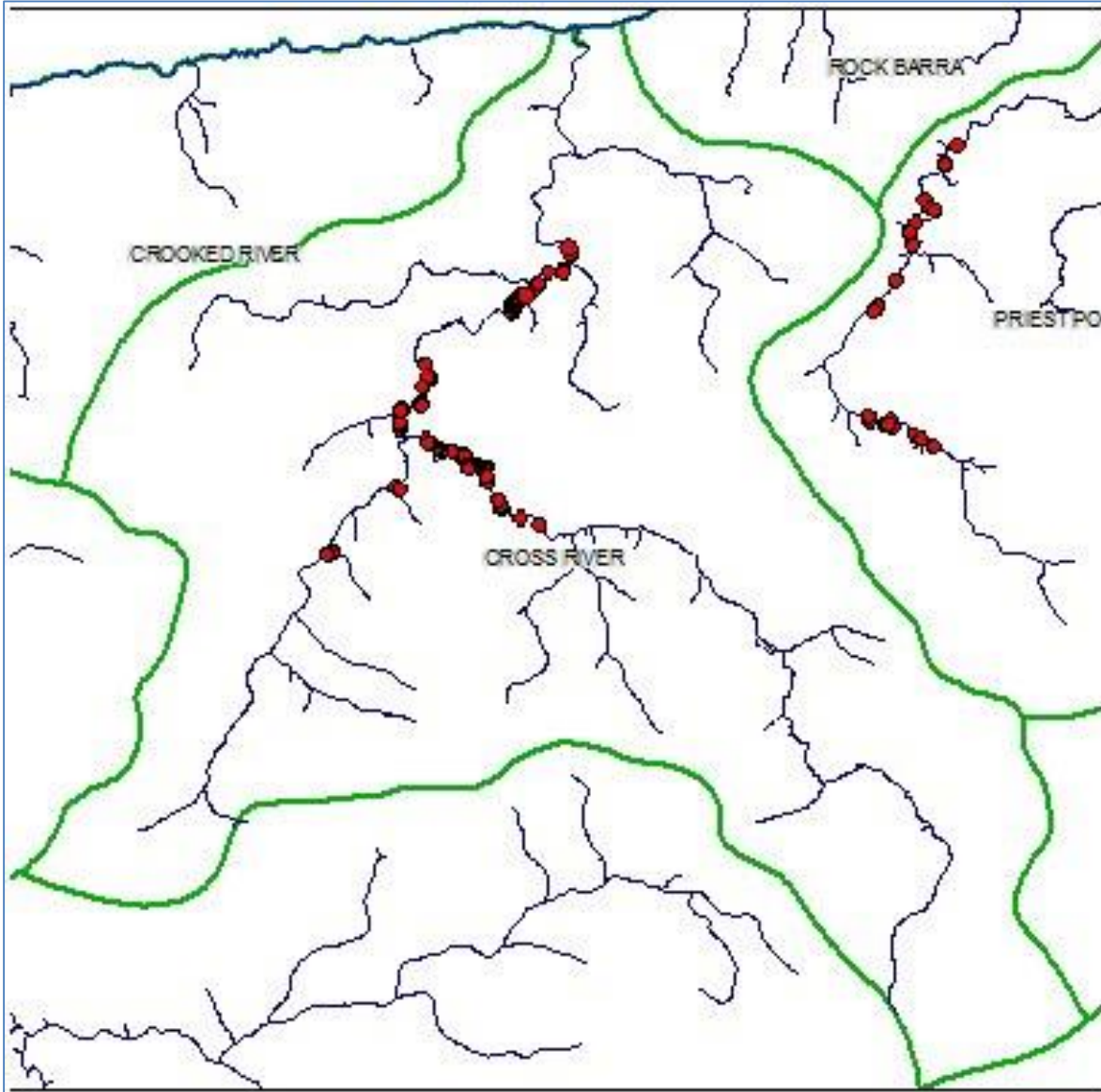


Atlantic Salmon Redd Surveys

Souris & Area Branch of the PEI Wildlife Federation

2012

Cross River

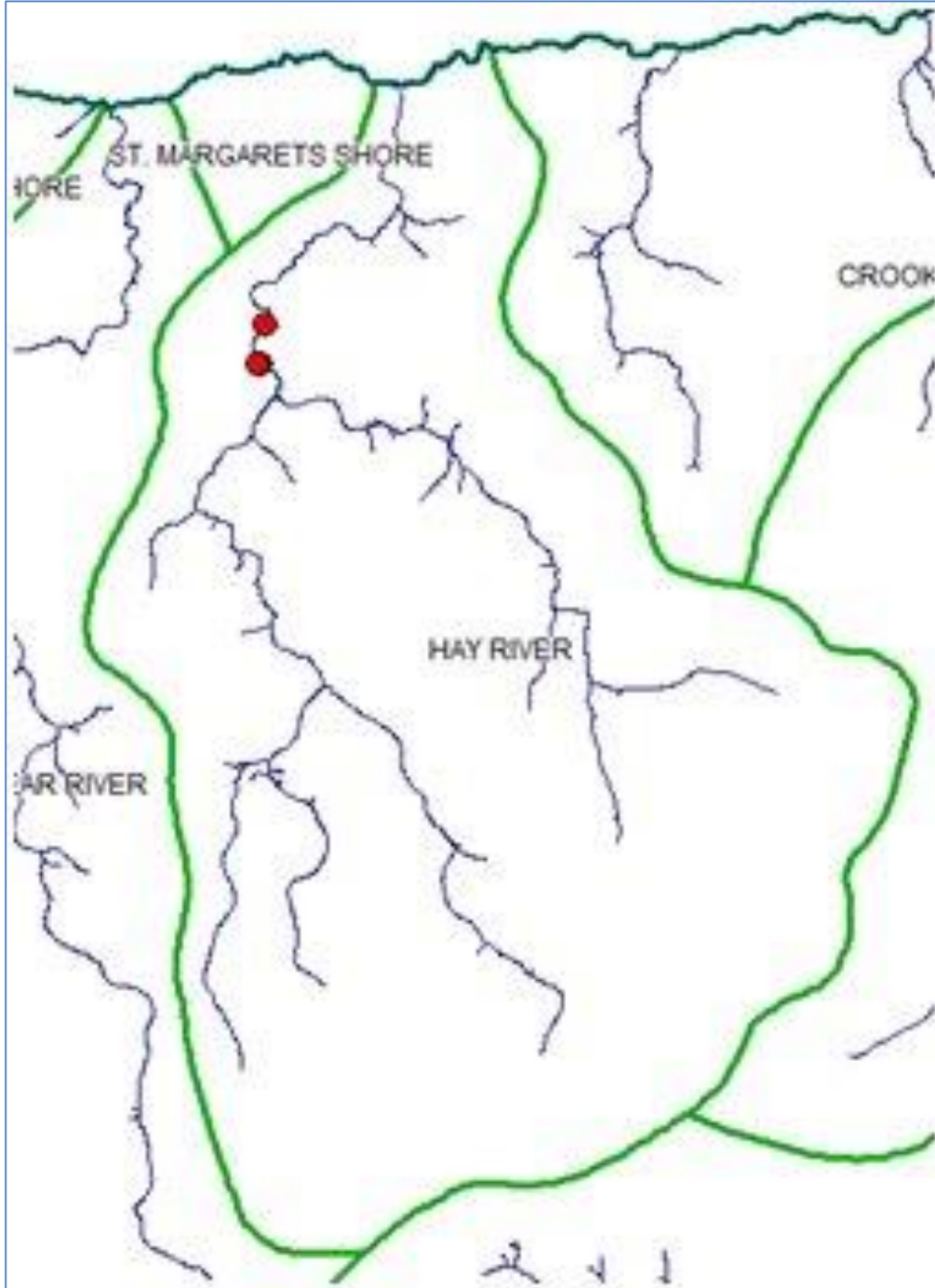


Atlantic Salmon Redd Surveys

Souris & Area Branch of the PEI Wildlife Federation

2012

Hay River

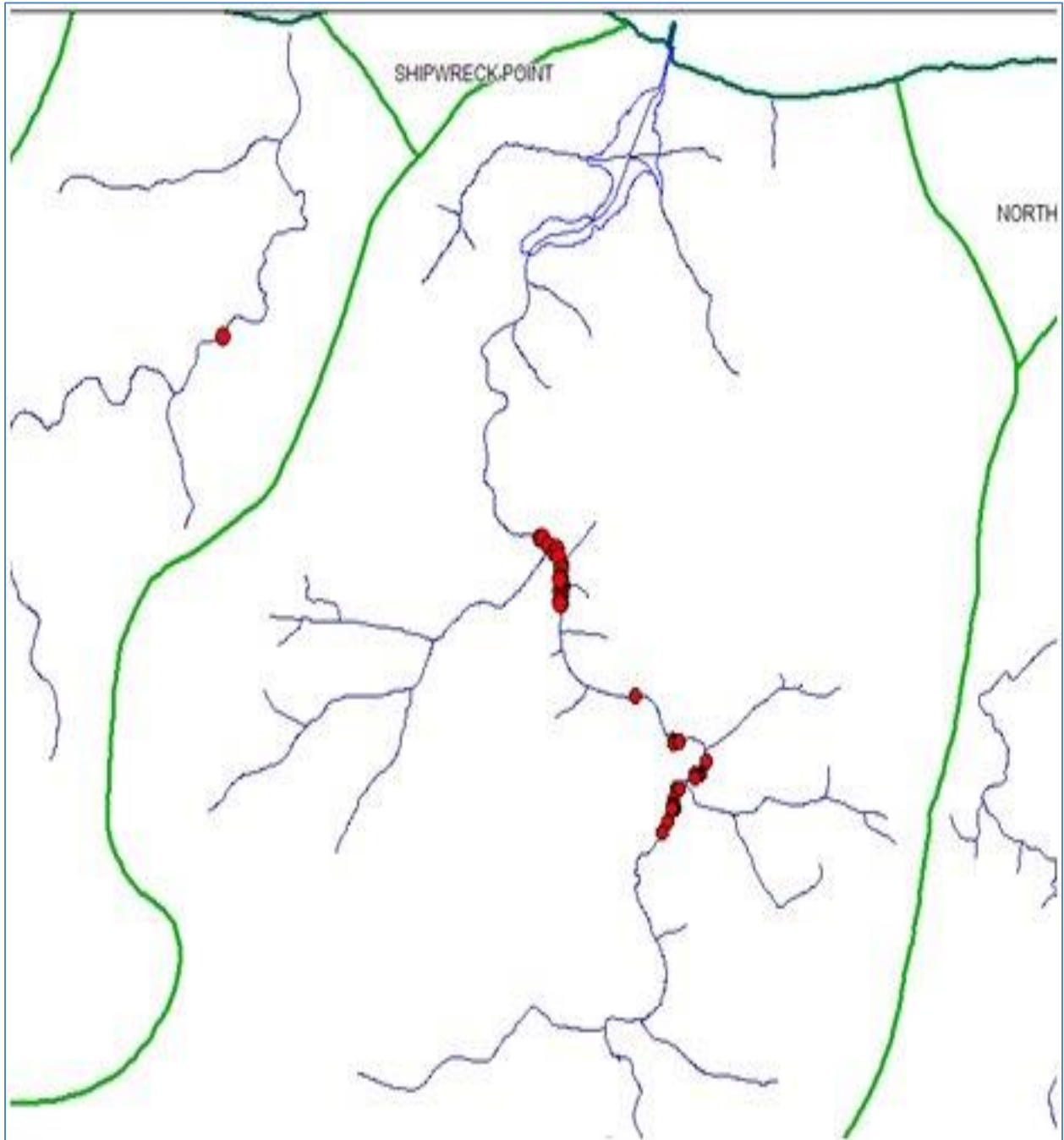


Atlantic Salmon Redd Surveys

Souris & Area Branch of the PEI Wildlife Federation

2012

Naufrage River

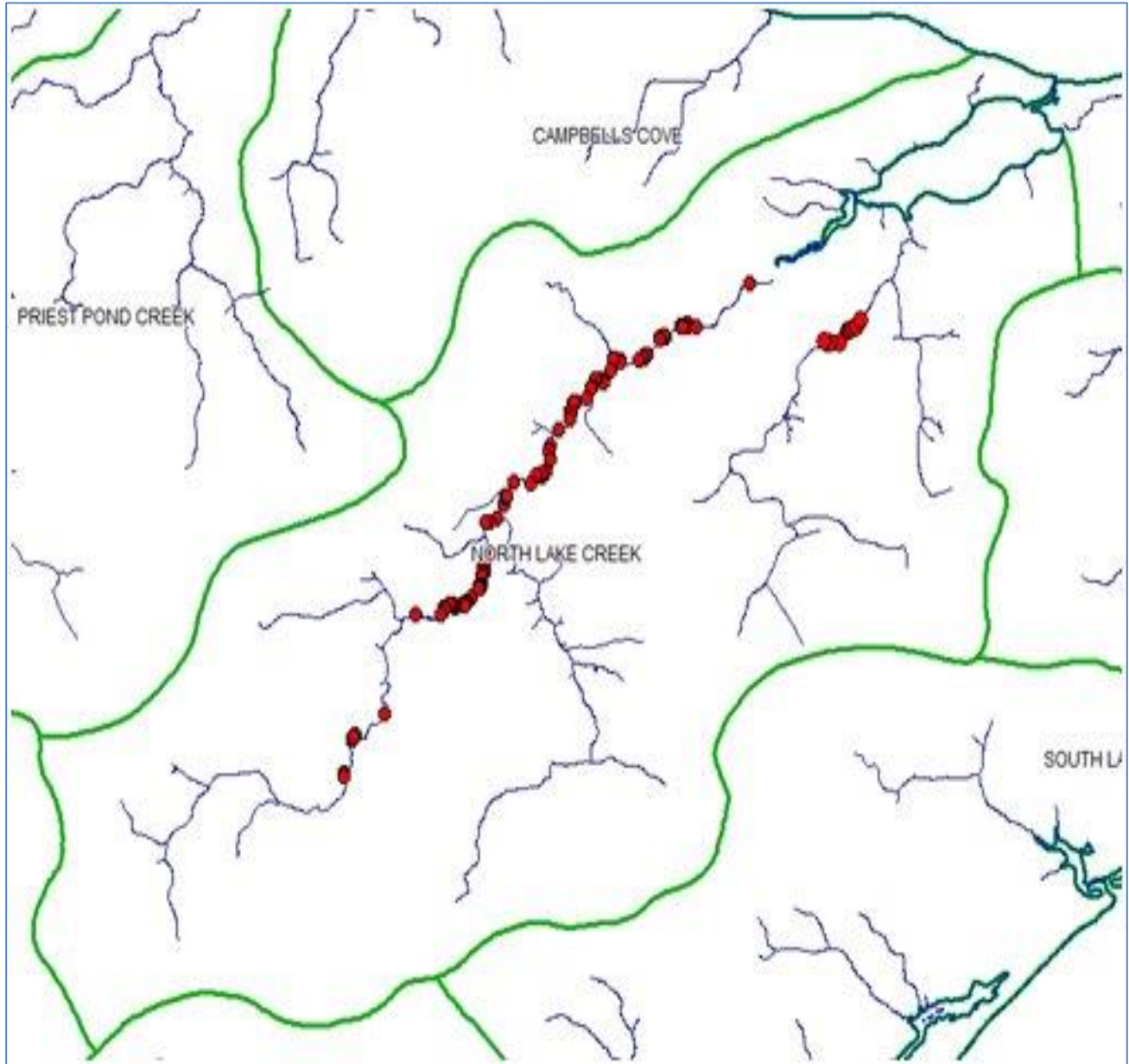


Atlantic Salmon Redd Surveys

Souris & Area Branch of the PEI Wildlife Federation

2012

North Lake Creek



Priest Pond Creek

